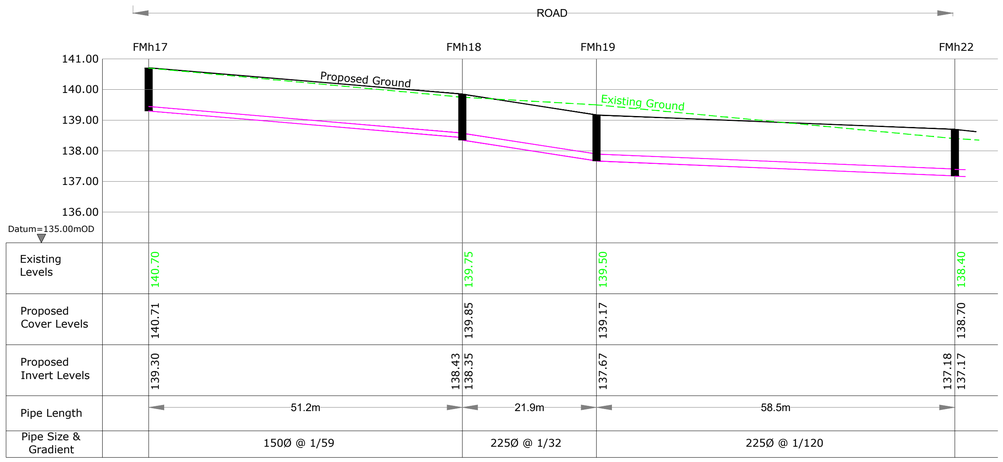

Foul Longitudinal Section FMh17 to FMh22

Vertical Scale 1:100
Horizontal Scale 1:500

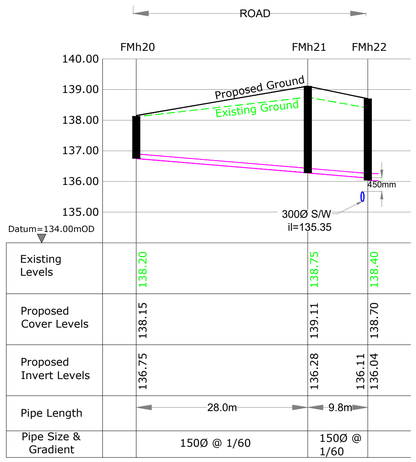

Foul Longitudinal Section FMh20 to FMh22

Vertical Scale 1:100
Horizontal Scale 1:500

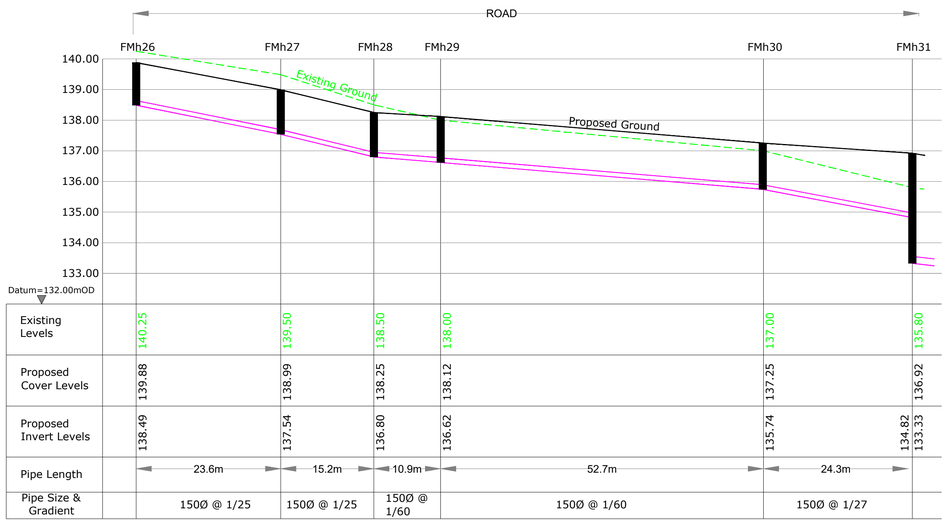

Foul Longitudinal Section FMh26 to FMh31

Vertical Scale 1:100
Horizontal Scale 1:500

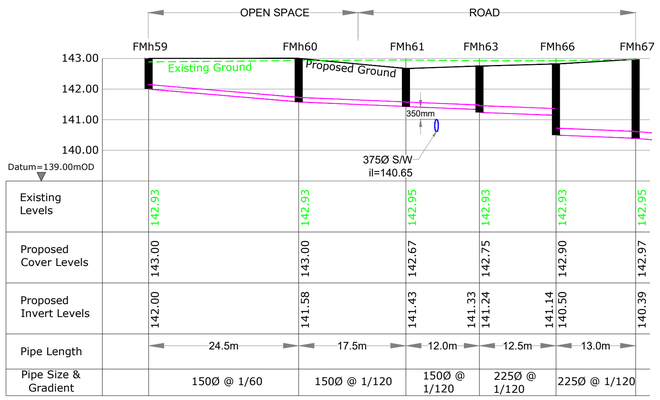

Foul Longitudinal Section FMh59 to FMh67

Vertical Scale 1:100
Horizontal Scale 1:500

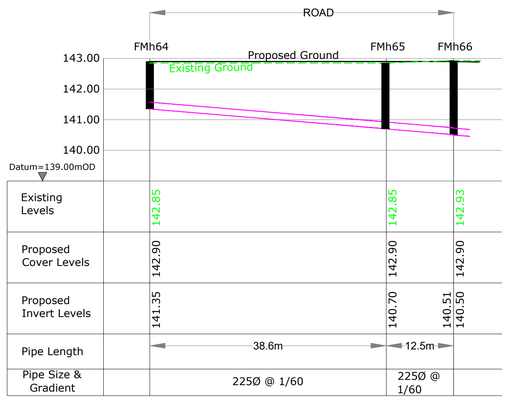

Foul Longitudinal Section FMh64 to FMh66

Vertical Scale 1:100
Horizontal Scale 1:500

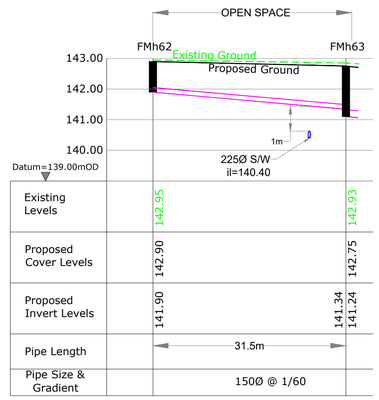

Foul Longitudinal Section FMh62 to FMh63

Vertical Scale 1:100
Horizontal Scale 1:500

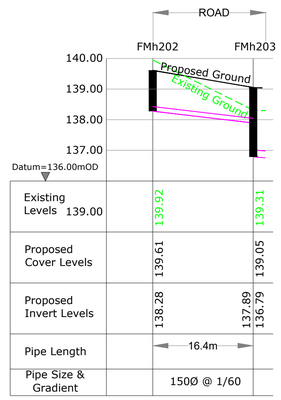

Foul Longitudinal Section FMh202 to FMh203

Vertical Scale 1:100
Horizontal Scale 1:500

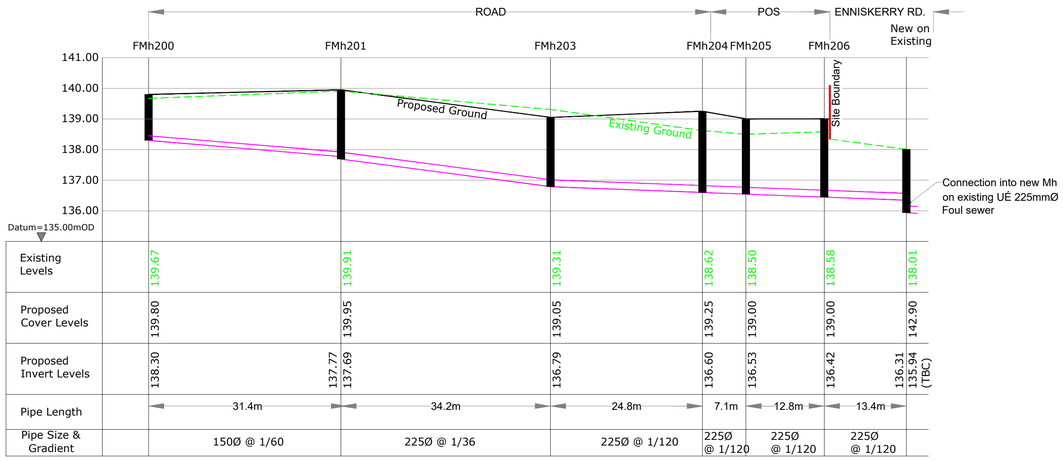

Foul Longitudinal Section FMh200 to Enniskerry Rd Outfall

Vertical Scale 1:100
Horizontal Scale 1:500

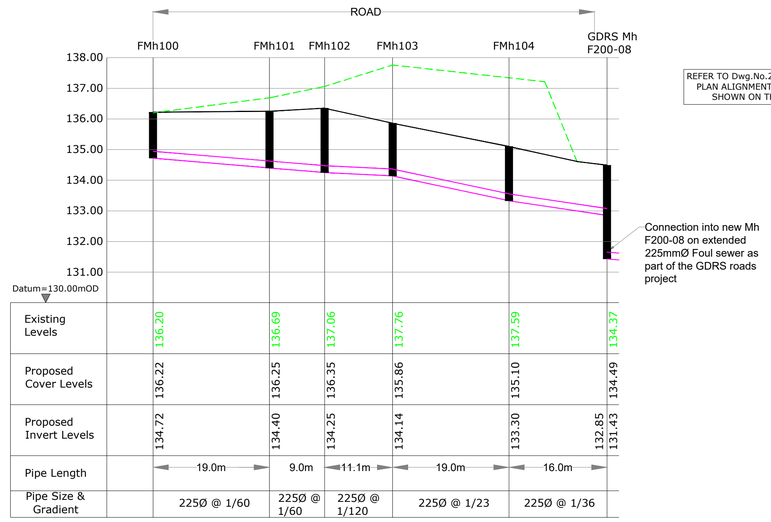

Foul Longitudinal Section FMh100 to Glenamuck Rd Outfall

Vertical Scale 1:100
Horizontal Scale 1:500

Foul Notes:

1. Read this drawing in conjunction with all other relevant Engineers and Architects drawings.
2. Do not scale this drawing, use only written dimensions.
3. Do not set out from this drawing unless specifically confirmed by the Engineers beforehand.
4. All levels shown are to Malin Head datum (mOD).
5. The contractor is to check all service connections before commencing any site development works.
6. The Engineer is to be informed of discrepencies that may arise before the contractor commences any site development works, if in doubt - ask!
7. Manhole details and materials specification to comply Irish Water Wastewater Infrastructure Standard Details document and Code of Practice.
8. Foul gravity sewers to be concrete in accordance with IW CoP section 3.13.
9. Refer also to the Manhole details drawing provided for further information.
10. Where cover to pipes is less than 1.2m in roads, 1.0m in public areas and 0.9m in grassed/landscaped areas, surround the pipe 150mm of concrete.

THIS PLANNING DRAWING IS FOR APPROVAL BY IRISH WATER CDS SECTION

REV	DATE	DESCRIPTION

ROGER MULLARKEY & ASSOCIATES
Consulting Structural and Civil Engineers
Duncreevan, Kilcock, Co.Kildare
Tel: +353 1 610 3755 Mob: +353 87 232 4917
E-mail. info@rmullarkey.ie www.rmullarkey.ie

Project
KILTERNAN VILLAGE LRD

Drawing Title
FOUL LONGITUDINAL SECTIONS- Sheet 3

Architect
MCORM Architects

Date	Drawn By	Scales	Dwg.No.	Stage	Rev
May'24	RM	As Shown @A1	2104C/332	LRD STAGE 3	

A1 Scale 1:500
0m 10m 20m 30m 40m 50m

©This drawing is Copyright and must only be used for the project noted